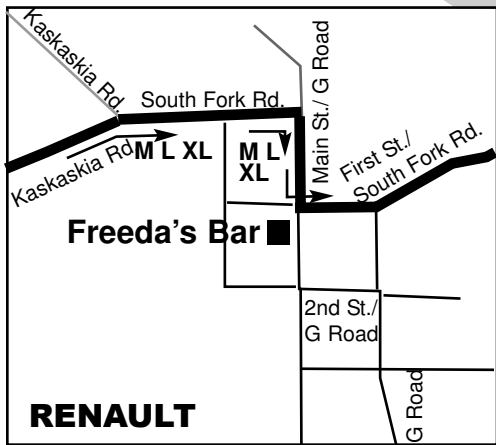
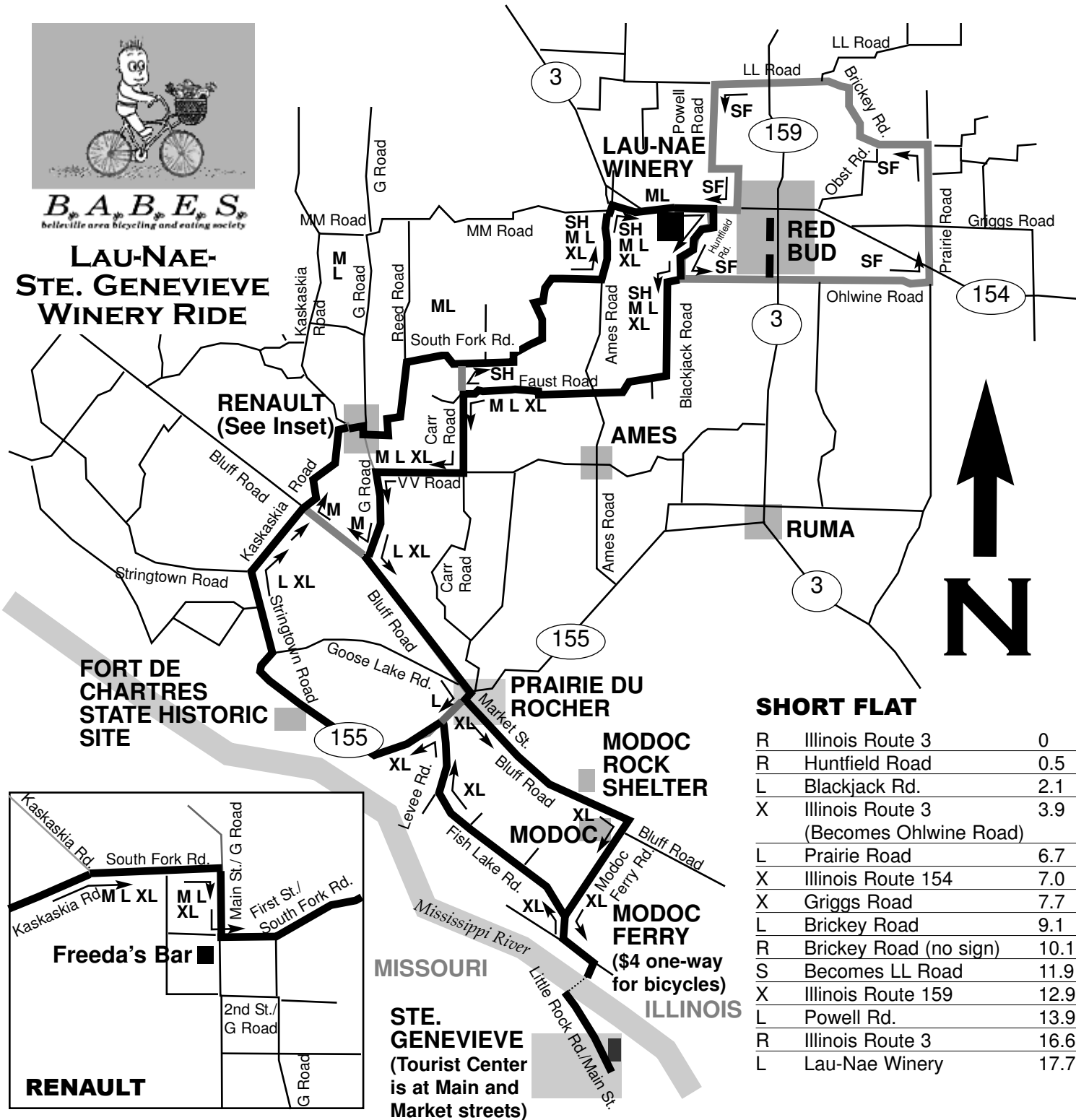




**B.A.B.E.S.**  
belleville area bicycling and eating society

**LAU-NAE-  
STE. GENEVIEVE  
WINERY RIDE**



**SHORT HILLY**


R	Illinois Route 3	0
R	Huntfield Road	0.5
R	Blackjack Rd.	2.1
R	Becomes Faust Road	4.2
X	Ames Road	5.8
R	Carr Road	8.2
R	South Fork Road	8.8
	NO ROAD SIGN	
L	Ames Road	12.8
R	Old Route 3	14.2
R	Illinois Route 3	14.7
R	Lau-Nae Winery	15.5

**MEDIUM**

R	Illinois Route 3	0
R	Huntfield Road	0.5
R	Blackjack Rd.	2.1
R	Becomes Faust Road	4.2
X	Ames Road	5.8
L	Carr Road	8.2
R	VV Road	9.7
L	G Road	11.4
R	Bluff Road	13.1
R	Kaskaskia Road	14.5
R	South Fork Rd. (Renault)	16.3
R	Main St./G Road	16.4
L	1st St./South Fork Road	16.5
R	South Fork Road	18.6
L	Ames Road	23.6
R	Old Route 3	25.0
R	Illinois Route 3	25.5
R	Lau-Nae Winery	26.3

**SHORT FLAT**

R	Illinois Route 3	0
R	Huntfield Road	0.5
L	Blackjack Rd.	2.1
X	Illinois Route 3	3.9
	(Becomes Ohlwine Road)	
L	Prairie Road	6.7
X	Illinois Route 154	7.0
X	Griggs Road	7.7
L	Brickey Road	9.1
R	Brickey Road (no sign)	10.1
S	Becomes LL Road	11.9
X	Illinois Route 159	12.9
L	Powell Rd.	13.9
R	Illinois Route 3	16.6
L	Lau-Nae Winery	17.7

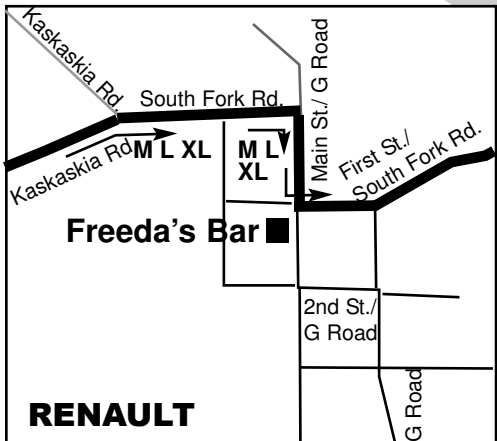
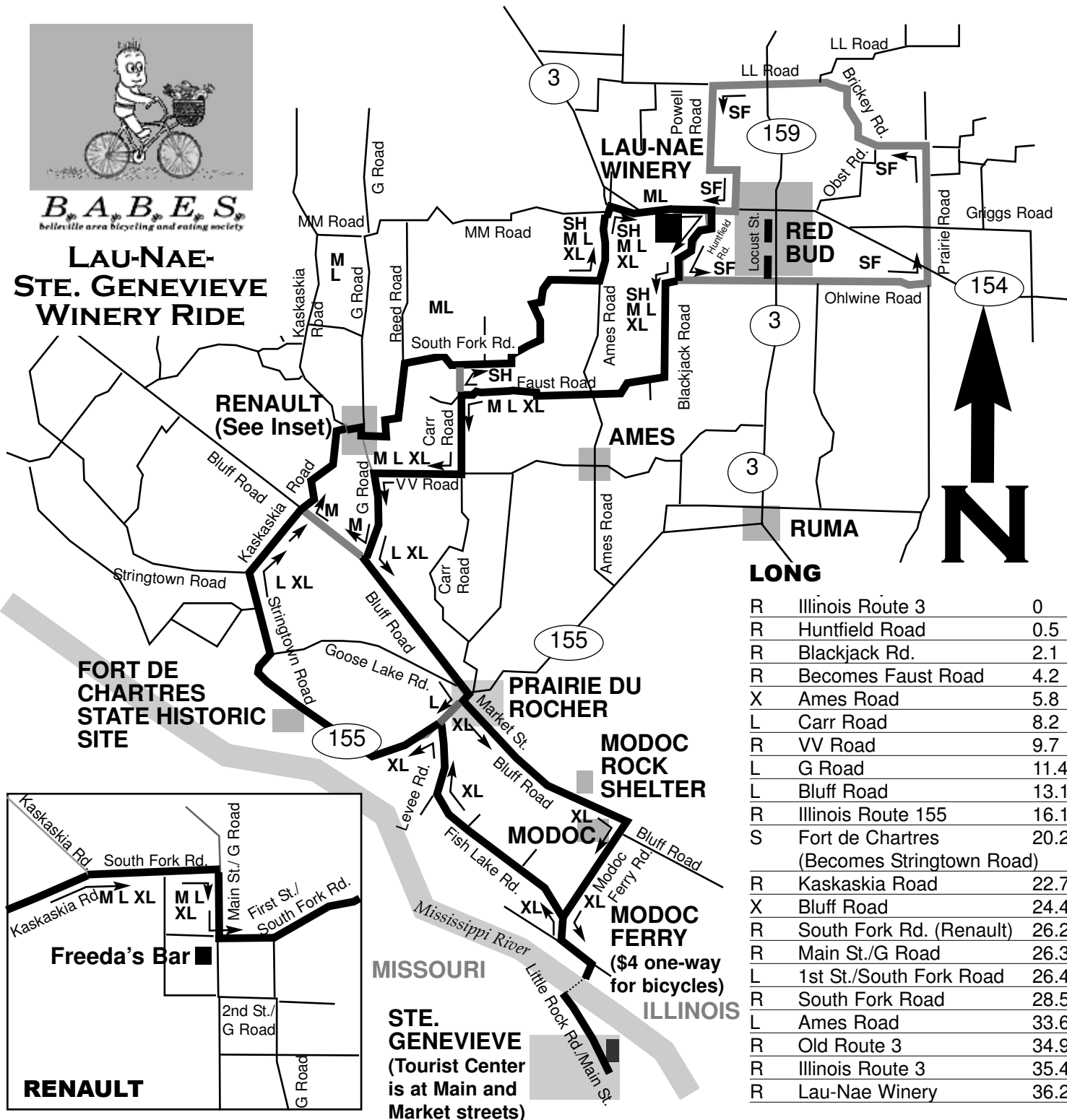


- > Long and Extra Long cue sheets on back.
- > Ride single-file on Route 3 and Bluff Road.
- > Stay as far to the right as safely possible on winding, narrow roads, and ride single-file when sight lines are limited.
- > Watch for gravel.



**B.A.B.E.S.**  
belleville area bicycling and eating society

## LAU-NAE- STE. GENEVIEVE WINERY RIDE



### EXTRA LONG

R	Illinois Route 3	0
R	Huntfield Road	0.5
R	Blackjack Rd.	2.1
R	Becomes Faust Road	4.2
X	Ames Road	5.8
L	Carr Road	8.2
R	VV Road	9.7
L	G Road	11.4
L	Bluff Road	13.1
R	Illinois Route 155	16.1
L	Market St.	16.2
VL	Bluff St./Bluff Road	16.4
S	Modoc Rock Shelter	19.3
(Attraction on left side of Bluff Road.)		
S	Modoc Ferry Road	20.5
VL	Modoc Ferry Road	22.6
L	Levee Road	23.1
L	Modoc Ferry Road	23.8
	Modoc Ferry	24.1

(Turn around here or take ferry to Ste. Genevieve, Mo. A one-way trip on the ferry costs \$4 for bicyclists. A round trip to downtown Ste. Genevieve adds at least 4 miles to the ride.)

### LONG

R	Illinois Route 3	0
R	Huntfield Road	0.5
R	Blackjack Rd.	2.1
R	Becomes Faust Road	4.2
X	Ames Road	5.8
L	Carr Road	8.2
R	VV Road	9.7
L	G Road	11.4
L	Bluff Road	13.1
R	Illinois Route 155	16.1
S	Fort de Chartres	20.2
(Becomes Stringtown Road)		
R	Kaskaskia Road	22.7
X	Bluff Road	24.4
R	South Fork Rd. (Renault)	26.2
R	Main St./G Road	26.3
L	1st St./South Fork Road	26.4
R	South Fork Road	28.5
L	Ames Road	33.6
R	Old Route 3	34.9
R	Illinois Route 3	35.4
R	Lau-Nae Winery	50.1

**STE. GENEVIEVE**  
(Tourist Center is at Main and Market streets)